

**GEGUŽĖS
MAY**

15-16

ZARASAI

RALLY
AUKŠTAITĪJA
2026











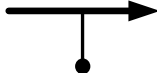




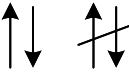




KELIO KNYGA

ROAD BOOK



SYMBOLS USED IN THE ROAD BOOK

Kelio knygoje naudojami ženklai

TIME CONTROL		LAIKO KONTROLĖS PUNKTAS
SS START		GR STARTAS
SS FLYING FINISH		GR FINIŠAS
SS STOP		GR STOP
REFUELING ZONE		KURO UŽPILDYMO ZONA
EMERGENCY POINT		GREITOJI PAGALBA
RADIO POINT		RADIJO RYŠIO PUNKTAS
EVACUATION ROUTE NO.		EVAKUACINIS KELIAS NR.
CROSSROAD		SANKRYŽA
ASPHALT/GRAVEL		ASFALTAS/ŽVYRAS
FOREST ROAD OR PATH		MIŠKO KELIUKAS
MEASUREMENT POINT		ATSTUMO SKAIČIAVIMO TAŠKAS
ONTO BRIDGE		ANT TILTO
2-WAY COMPETITOR TRAFFIC		PRIŠPRIEŠINIS LENKTYNIŲ EISMAS
PETROL STATION		DEGALINĖ
RAILROAD CROSSING		GELEŽINKELIO PERVAŽA
LOCALITY ENTRANCE		MIESTO PRADŽIA
LOCALITY EXIT		MIESTO PABAIGA

SYMBOLS USED IN THE ROAD BOOK

Kelio knygoje naudojami ženklai

DIRECTION TO FOLLOW



SEKTINA KRYPTIS

DIRECTION NOT TO FOLLOW



NESEKTINA KRYPTIS

BUILDING



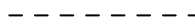
NAMAS, PASTATAS

CRUCIFIX, CEMETERY



KRYŽIUS, KAPINĖS

FENCE



TVORA

GATE



VARTAI

TRAFFIC LIGHT



ŠVIESOFORAS

TREES



MEDŽIAI

BUSHES



KRŪMAI

STONE



AKMUO

ELEKTROS STULPAS, NR.



ELEKTRIC POLE, NO.

BUS STOP



AUTOBUSO SUSTOJIMAS

CHURCH

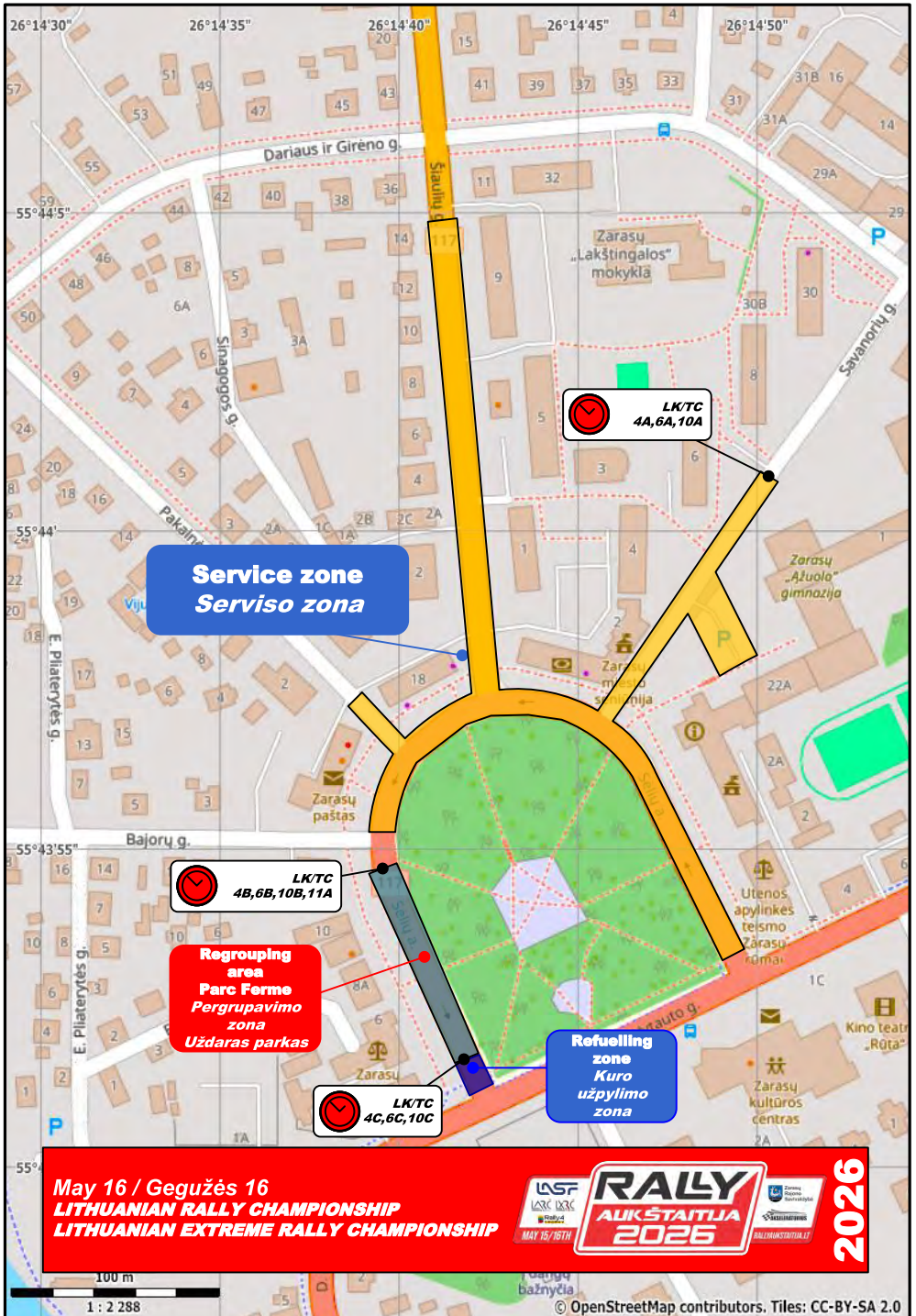


BAŽNYČIA

ADDITIONAL RECCE SPEED LIMITS



PAPILDOMI GREIČIO RIBOJIMAI SUSIPAŽINIMUI



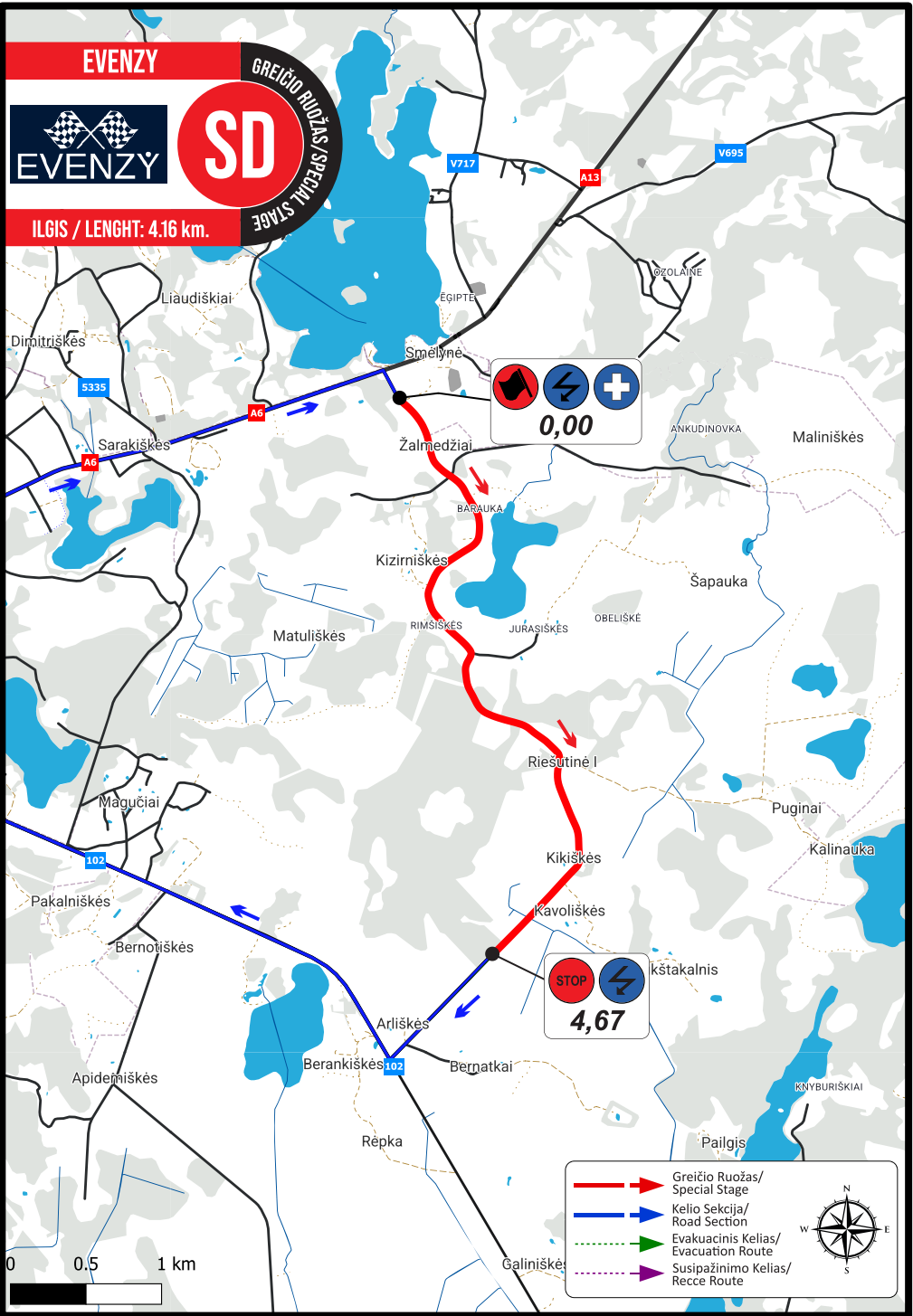
Service Zarasai		Atstumas/Distance:		Ratas/Leg:		
GR/SS SD Start		4,13 km		Sekcija/Section:		
		Vid. Greitis/ Avg. Speed		Laiko norma/Time allowed:		
Atstumas/Distance		Kryptis/Direction		Informacija/Information		Iki LK/ Distance Regress.
Visas/Total	Dalinis/Partial					
0,00	0,00			Iš Serviso zonas From Service 		4,13
2,34	2,34					1,79
3,91	1,57			ANT ŽVYRO/ONTO GRAVEL 		0,22
4,13	0,22			 GR/SS SD START Evenzy 		0,00

EVENZY



GREIČIO RUOŽAS / SPECIAL STAGE
SD

ILGIS / LENGHT: 4.16 km.



0,00

4,67

- Greičio Ruožas / Special Stage
- Kelio Sekcija / Road Section
- Evakuacinis Kelias / Evacuation Route
- Susipažinimo Kelias / Recce Route

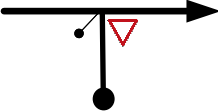
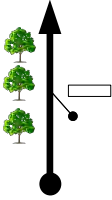
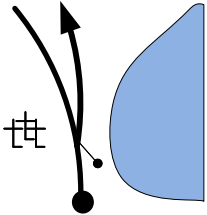
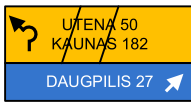
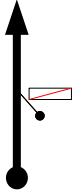
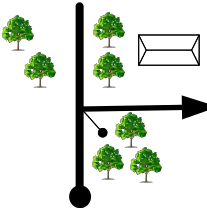



GR/SS SD
Evenzy

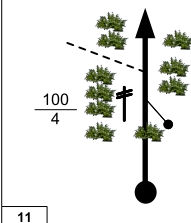






GR/SS SD Start		Atstumas/Distance:		Ratas/Leg:		
GR/SS SD Start		15,14 km		Seksija/Section:		
Greičio ruožas/ Special Stage		SD		Rekordas/Record		
Evenzy		4,16 km		R.Steponavičius		
				1:54,27		
Atstumas/Distance		Kryptis/Direction		Informacija/Information		
Visas/Total	Dalinis/Partial					
0,00	0,00			<p>GR/SS SD START Evenzy</p> <div style="border: 1px solid black; padding: 2px; display: inline-block;">GPS 55.7411 26.3033</div>		15,14
		1	4,16			
2,10	2,10					13,04
		2	2,06			
3,12	1,02					12,02
		3	1,04			
4,16	1,04			<p>GR/SS SD FINISH Evenzy</p>		10,98
		4	0,00			
4,67	0,51			<p>GR/SS SD STOP Evenzy</p> <div style="border: 1px solid black; padding: 2px; display: inline-block;">GPS 55.7082 26.3133</div>		10,47
		5				

SD

GR/SS SD Start		Atstumas/Distance:		Ratas/Leg:
GR/SS SD Start		15,14 km		Sekcija/Section:
				Laiko norma/Time allowed:
Atstumas/Distance		Kryptis/Direction	Informacija/Information	Iki LK/ Distance Regress.
Visas/Total	Dalinis/Partial			
5,72	1,05	 6	ANT ASFALTO/ONTO ASPHALT	9,42
8,63	2,91	 7	ZARASAI	6,51
10,00	1,37	 8		5,14
13,35	3,35	 9	ZARASAI	1,79
14,92	1,57	 10	ANT ŽVYRO/ONTO GRAVEL 	0,22

0,22

GR/SS SD Start		Atstumas/Distance:		Ratas/Leg:		
GR/SS SD Start		15,14 km		Sekcija/Section:		
				Laiko norma/Time allowed:		
Atstumas/Distance		Kryptis/Direction		Informacija/Information		
Visas/Total	Dalinis/Partial			Iki LK/ Distance Regress.		
15,14	0,22			 GR/SS SD START Evenzy   		0,00

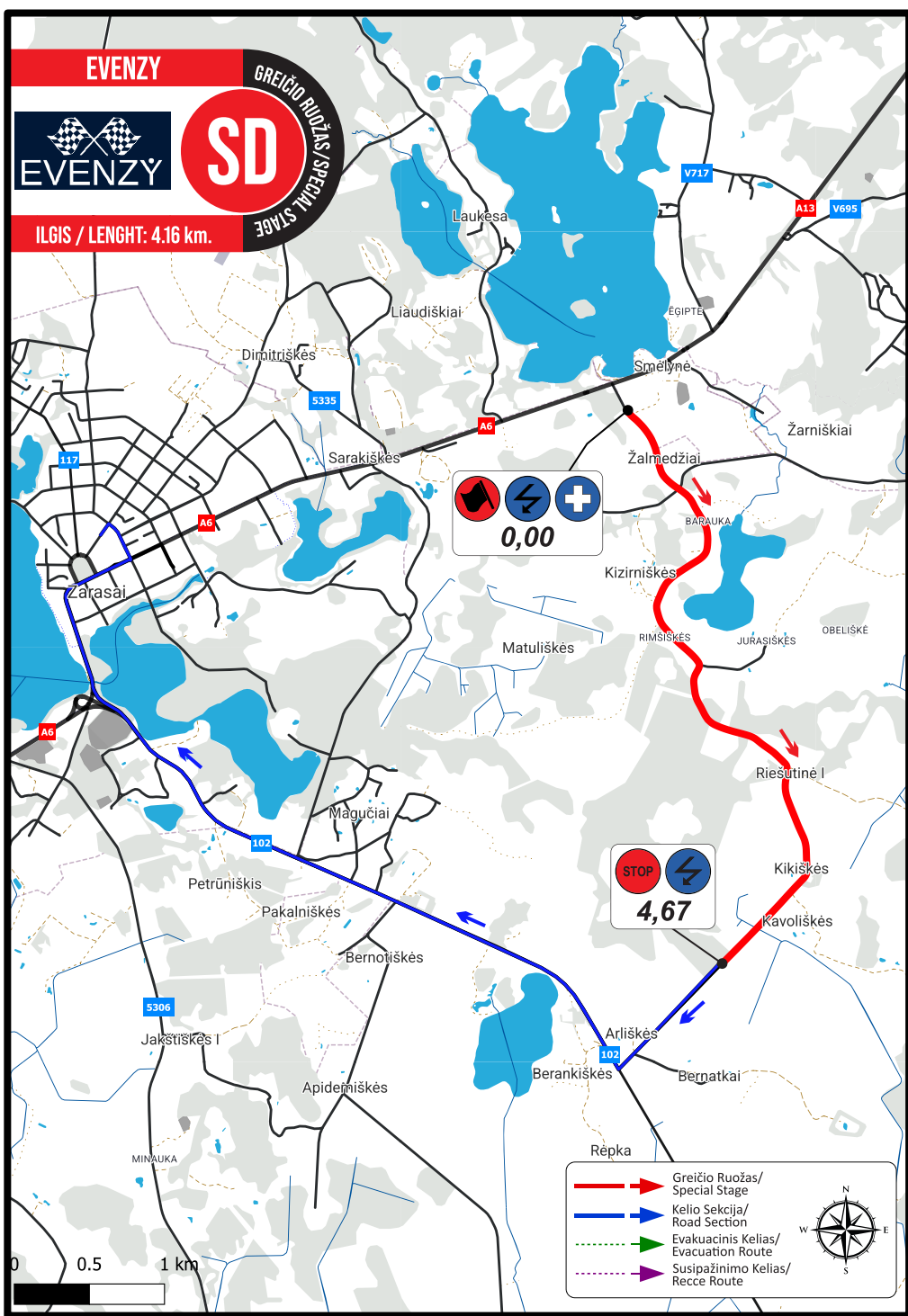
EVENZY

GREIČIO RUOŽAS
SPECIAL STAGE



SD

ILGIS / LENGHT: 4.16 km.



0,00

Icons: Stop, Lightning bolt, First aid

4,67

Icons: Stop, Lightning bolt

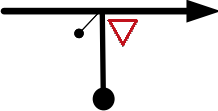
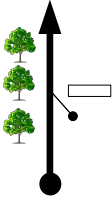
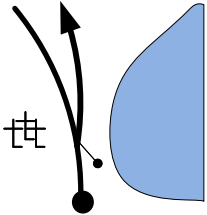
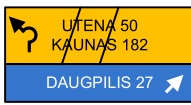
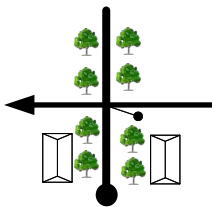
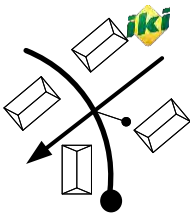
- Greičio Ruožas/ Special Stage
- Kelio Sekcija/ Road Section
- Evakuacinis Kelias/ Evacuation Route
- Susipažinimo Kelias/ Recce Route



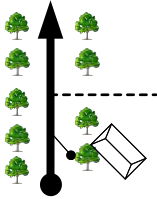

GR/SS SD
Evenzy



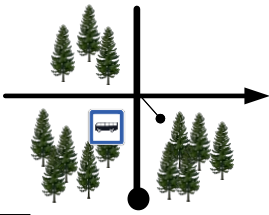

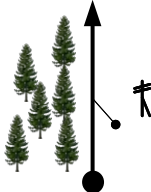

GR/SS SD Start		Atstumas/Distance:		Ratas/Leg:	
Service ZARASAI		11,79 km		Sekcija/Section:	
Greičio ruožas/ Special Stage		SD		Rekordas/Record	
Evenzy		4,16 km		R.Steponavičius	
				1:54,27	
Atstumas/Distance		Kryptis/Direction		Informacija/Information	
Visas/Total	Dalinis/Partial				
0,00	0,00		<p>GR/SS SD START Evenzy</p> <p>55.7411 26.3033</p>	11,79	SD
2,10	2,10			9,69	
3,12	1,02			8,67	
4,16	1,04		<p>GR/SS SD FINISH Evenzy</p>	7,63	
4,67	0,51		<p>GR/SS SD STOP Evenzy</p> <p>55.7082 26.3133</p>	7,12	
1,05					

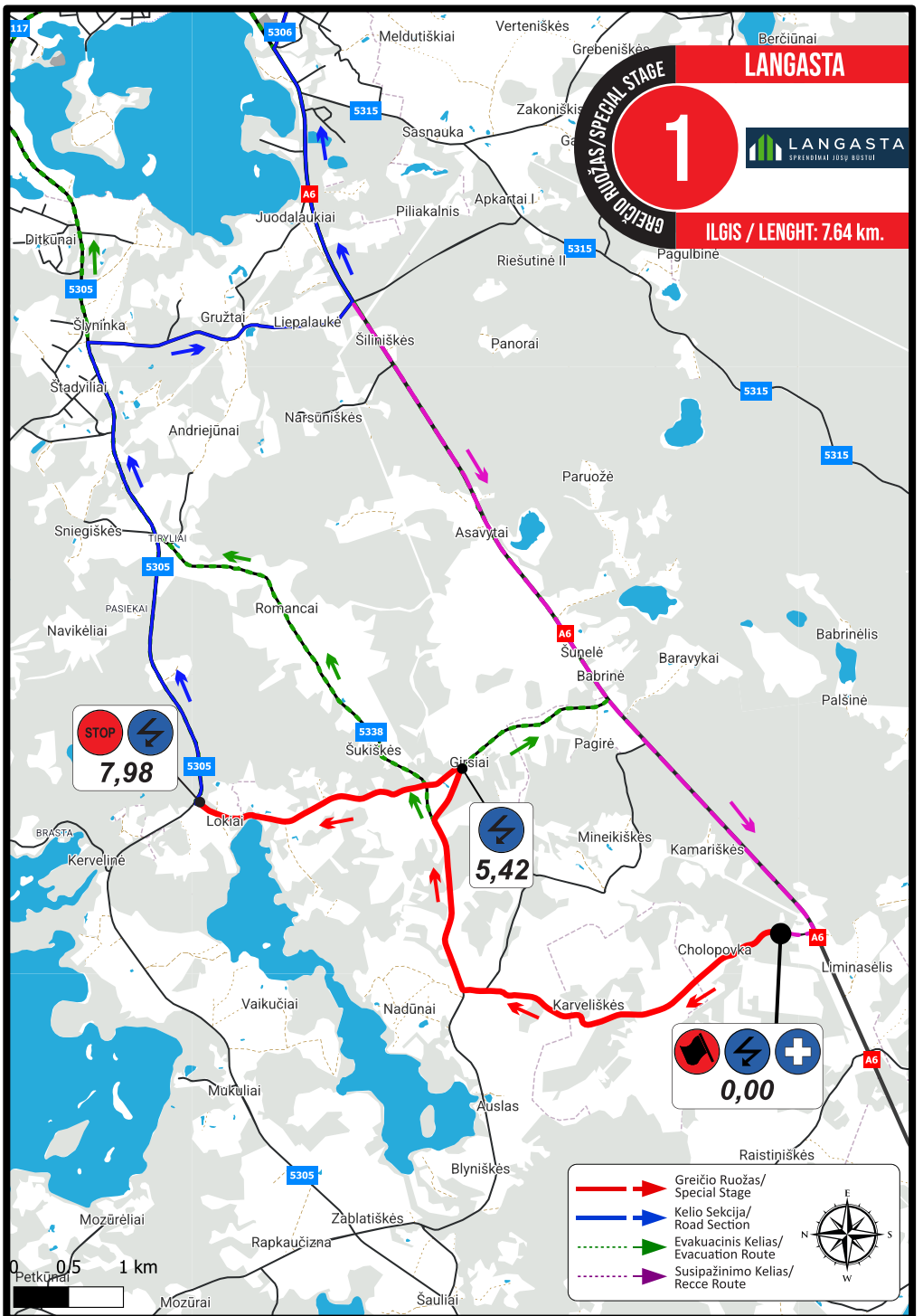
GR/SS SD Start		Atstumas/Distance:		Ratas/Leg:	
Service ZARASAI		11,79 km		Seksija/Section:	
				Laiko norma/Time allowed:	
Atstumas/Distance		Kryptis/Direction	Informacija/Information	Iki LK/ Distance Regress.	
Visas/Total	Dalinis/Partial				
5,72	1,05		ANT ASFALTO/ONTO ASPHALT	6,07	
		6			
8,63	2,91		ZARASAI	3,16	
		7			
10,00	1,37			1,79	
		8			
11,39	1,39		DARIAUS IR GIRENO g.	0,40	
		9			
11,67	0,28		SAVANORIŲ g.	0,12	
		10			

0,12

GR/SS SD Start		Atstumas/Distance:		Ratas/Leg:	
Service ZARASAI		11,79 km		Sekcija/Section:	
				Laiko norma/Time allowed:	
Atstumas/Distance		Kryptis/Direction		Informacija/Information	
Visas/Total	Dalinis/Partial			Iki LK/ Distance Regress.	
11,79	0,12			Service IN	
		11			

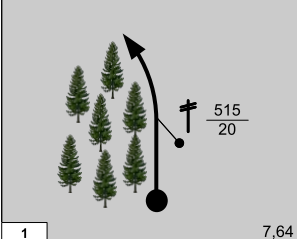




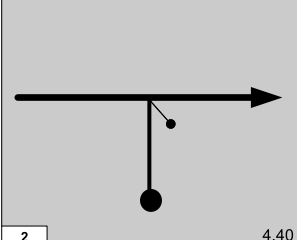
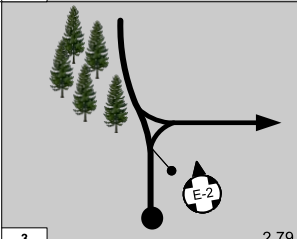
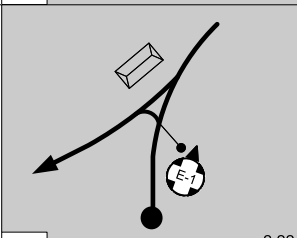


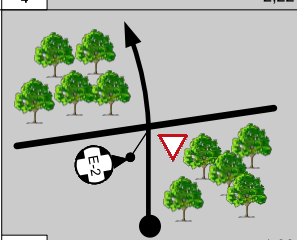
Service OUT		Atstumas/Distance:		Ratas/Leg:		
LK/TC - 1 Cholopovka		12,04 km		Seksija/Section:		
		Vid. Greitis/ Avg. Speed		Laiko norma/Time allowed:		
Atstumas/Distance		Kryptis/Direction		Informacija/Information		Iki LK/ Distance Regress.
Visas/Total	Dalinis/Partial					
0,00	0,00					12,04
		1				
0,94	0,94					11,10
		2				
3,09	2,15					8,95
		3				
7,93	4,84					4,11
		4				
8,92	0,99					3,12
		5				

Service OUT		Atstumas/Distance:		Ratas/Leg:		
LK/TC - 1 Cholopovka		12,04 km		Seksija/Section:		
		Vid. Greitis/ Avg. Speed		Laiko norma/Time allowed:		
Atstumas/Distance		Kryptis/Direction		Informacija/Information		Iki LK/ Distance Regress.
Visas/Total	Dalinis/Partial					
11,78	2,86			ANT ŽVYRO/ONTO GRAVEL 		0,26
		6				
12,04	0,26			 LK/TC 1 Cholopovka		0,00
		7		(0,11)		



GR/SS 1
Langasta

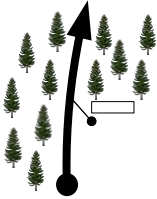
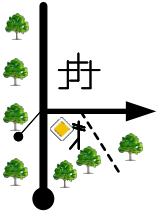
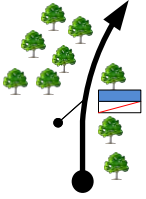
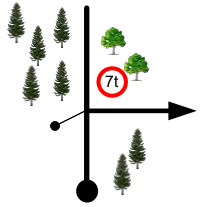
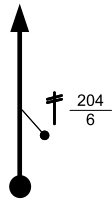



LK/TC - 1 Cholopvka		Atstumas/Distance:		Ratas/Leg: 1		
LK/TC - 2 Bachmatai		22,31 km		Seksija/Section: 1		
Greičio ruožas/ Special Stage 1		Rekordas/Record V. Žala 3:43,50		Laiko norma/Time allowed: 32 min		
Langasta 7,64 km						
Atstumas/Distance		Kryptis/Direction		Informacija/Information		
Visas/Total	Dalinis/Partial					
0,00	0,00			 <p>GR/SS 1 START Langasta</p>    <p>55.6793 26.1095</p>		22,31
3,24	3,24					19,07
4,85	1,61					17,46
5,42	0,57			 <p>SOS - 1</p>  <p>55.7051 26.1336</p>		16,89
5,81	0,39					16,50
1,83						

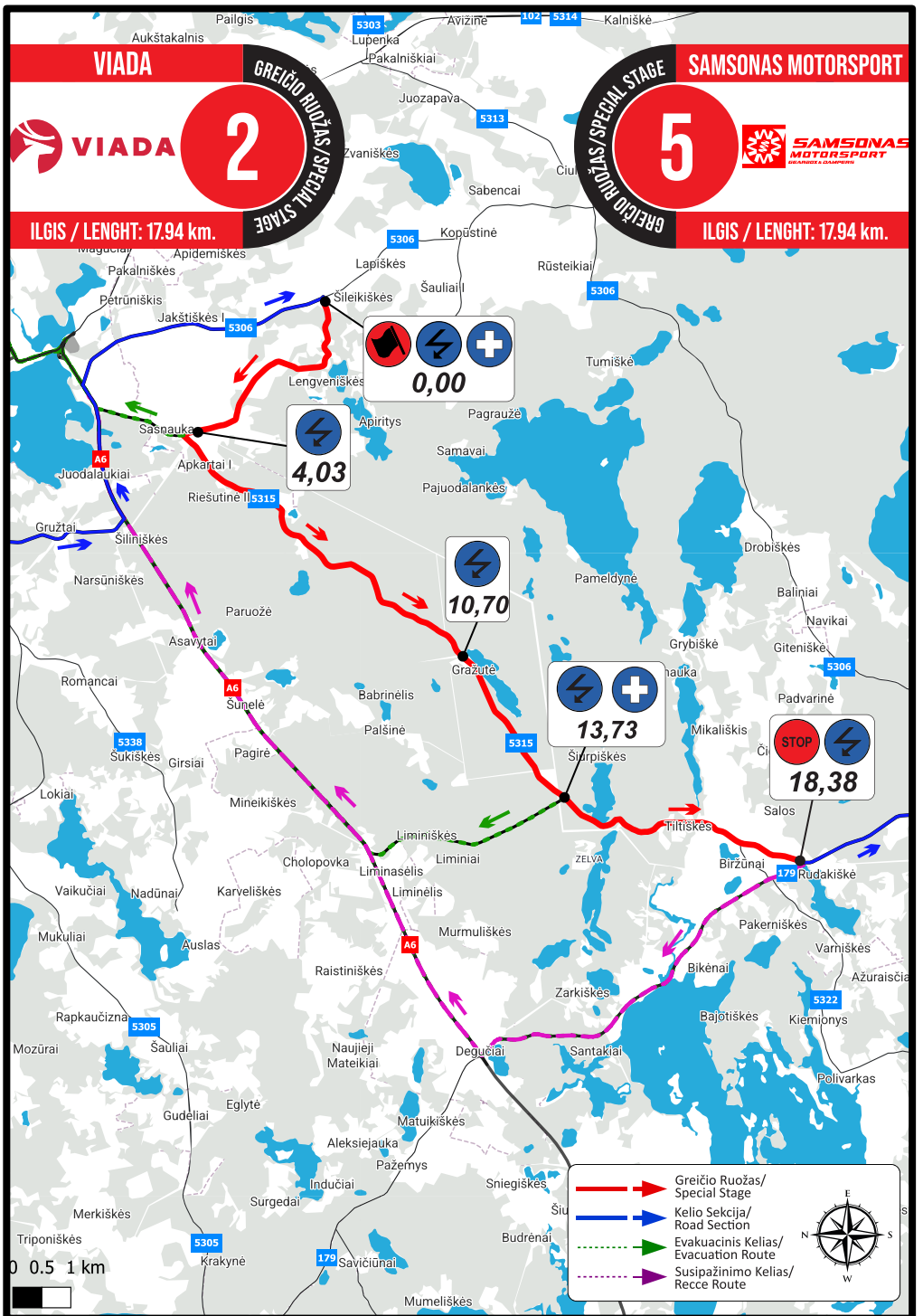
1

LK/TC - 1 Cholopovka		Atstumas/Distance:		Ratas/Leg: 1	
LK/TC - 2 Bachmatai		22,31 km		Sekcija/Section: 1	
Greičio ruožas/ Special Stage Langasta			1 7,64 km		Rekordas/Record V. Žala 3:43,50
					Laiko norma/Time allowed: 32 min
Atstumas/Distance		Kryptis/Direction		Informacija/Information	
Visas/Total	Dalinis/Partial			Iki LK/ Distance Regress.	
7,64	1,83			 GR/SS 1 FINISH Langasta	
		6	0,00		
7,98	0,34			 ANT ASFALTO/ONTO ASPHALT GR/SS 1 STOP Langasta	
		7		 55.7265 26.1283	
11,47	3,49			<div style="border: 1px solid black; padding: 5px; display: inline-block;">ŠTADVILIAI</div>	
		8			
12,49	1,02			<div style="background-color: #0056b3; color: white; padding: 5px; display: inline-block;">ŠILINIŠKĖS 3 →</div>	
		9			
15,06	2,57				
		10			
1,29					

1

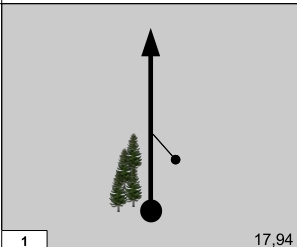




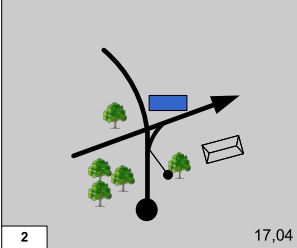
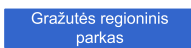
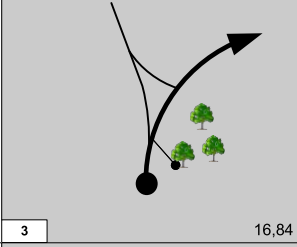
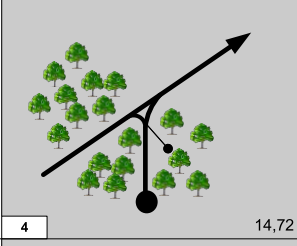
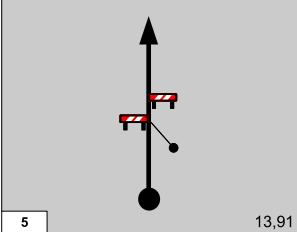
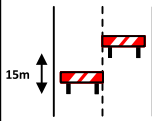


LK/TC - 1 Cholopovka		Atstumas/Distance:		Ratas/Leg:	1
LK/TC - 2 Bachmatai		22,31 km		Sekcija/Section:	1
		Vid. Greitis/ Avg. Speed		Laiko norma/Time allowed:	
		41,83 km/h		32 min	
Atstumas/Distance		Kryptis/Direction	Informacija/Information		Iki LK/ Distance Regress.
Visas/Total	Dalinis/Partial				
16,35	1,29		<div style="border: 1px solid black; padding: 5px; width: fit-content; margin: auto;">ZARASAI</div>		5,96
		11			
17,50	1,15		<div style="border: 1px solid black; padding: 5px; width: fit-content; margin: auto; background-color: #4a86e8; color: white;">SALAKAS 23 →</div> <div style="border: 1px solid black; padding: 5px; width: fit-content; margin: auto; margin-top: 10px;">STATYBININKŲ g. →</div>		4,81
		12			
18,55	1,05		<div style="border: 1px solid black; padding: 5px; width: fit-content; margin: auto; background-color: #4a86e8; color: white;">SALAKAS 22</div> <div style="border: 1px solid black; padding: 5px; width: fit-content; margin: auto; margin-top: 5px;">ZARASAI</div>		3,76
		13			
22,25	3,70		<p style="text-align: center;">ANT ŽVYRO/ONTO GRAVEL</p> <div style="border: 1px solid black; padding: 5px; width: fit-content; margin: auto; background-color: #4a86e8; color: white;">LENGVENIŠKĖS 2 →</div>		0,06
		14			
22,31	0,06		 <p>LK/TC 2 Bachmatai</p>		0,00
		15			

(0,06)



GR/SS 2/5
VIADA/Samsonas Motorsport



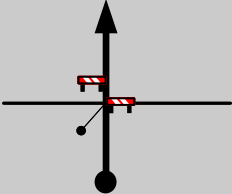
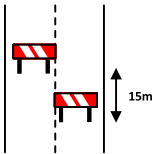


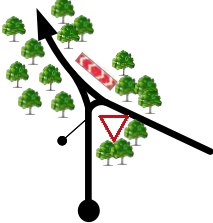





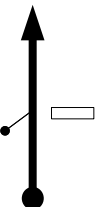

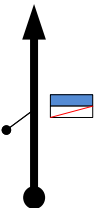


LK/TC - 2/5 Bachmatai		Atstumas/Distance:		Ratas/Leg: 1	
LK/TC - 3/6 Luodžiai		25,64 km		Seksija/Section: 1/2	
Greičio ruožas/ Special Stage 2/5		Rekordas/Record Route Revised/ Pakelstas GR		Laiko norma/Time allowed: 32 min	
VIADA/Samsonas Motorsport 17,94 km					
Atstumas/Distance		Kryptis/Direction		Informacija/Information	
Visas/Total	Dalinis/Partial				
0,00	0,00		17,94	 GR/SS 2/5 START VIADA/Samsonas Motorsport    55.6630 26.2593	25,64
0,90	0,90		17,04		24,74
1,10	0,20		16,84		24,54
3,22	2,12		14,72		22,42
4,03	0,81		13,91	 15m  SOS - 1  55.7039 26.2243	21,61

0,13Versti greitai/
Turn quickly**2****5**

LK/TC - 2/5 Bachmatai		Atstumas/Distance:		Ratas/Leg: 1	
LK/TC - 3/6 Luodžiai		25,64 km		Sekcija/Section: 1/2	
Greičio ruožas/ Special Stage 2/5		Rekordas/Record		Laiko norma/Time allowed:	
VIADA/Samsonas Motorsport 17,94 km		Route Revised/ Pakelstas GR		32 min	
Atstumas/Distance		Kryptis/Direction		Informacija/Information	
Visas/Total	Dalinis/Partial			Iki LK/ Distance Regress.	
4,16	0,13			21,48	
		6	13,78		
10,61	6,45			ANT ASFALTO/ONTO ASPHALT GRAŽUTĖ 15,03	
		7	7,33		
10,70	0,09			 SOS - 2	
		8	7,24		
10,89	0,19			ANT ŽYVRO/ONTO GRAVEL GRAŽUTĖ 14,75	
		9	7,05		
13,73	2,84			 SOS - 3	
		10	4,21		
2,44					

2

5

LK/TC - 2/5 Bachmatai		Atstumas/Distance:		Ratas/Leg: 1		
LK/TC - 3/6 Luodžiai		25,64 km		Sekcija/Section: 1/2		
Greičio ruožas/ Special Stage 2/5		Rekordas/Record		Laiko norma/Time allowed: 32 min		
VIADA/Samsonas Motorsport 17,94 km		Route Revised/ Pakelstas GR				
Atstumas/Distance		Kryptis/Direction		Informacija/Information		
Visas/Total	Dalinis/Partial			Iki LK/ Distance Regress.		
16,17	2,44					9,47
		11	1,77			
17,94	1,77			 <p>GR/SS 2/5 FINISH VIADA/Samsonas Motorsport</p>		7,70
		12	0,00			
18,38	0,44			<p>ANT ASFALTO/ONTO ASPHALT</p>    <p>GR/SS 2/5 STOP VIADA/Samsonas Motorsport</p>  		7,26
		13				
21,37	2,99					4,27
		14				
23,49	2,12			 		2,15
		15				
2,07						

2

5

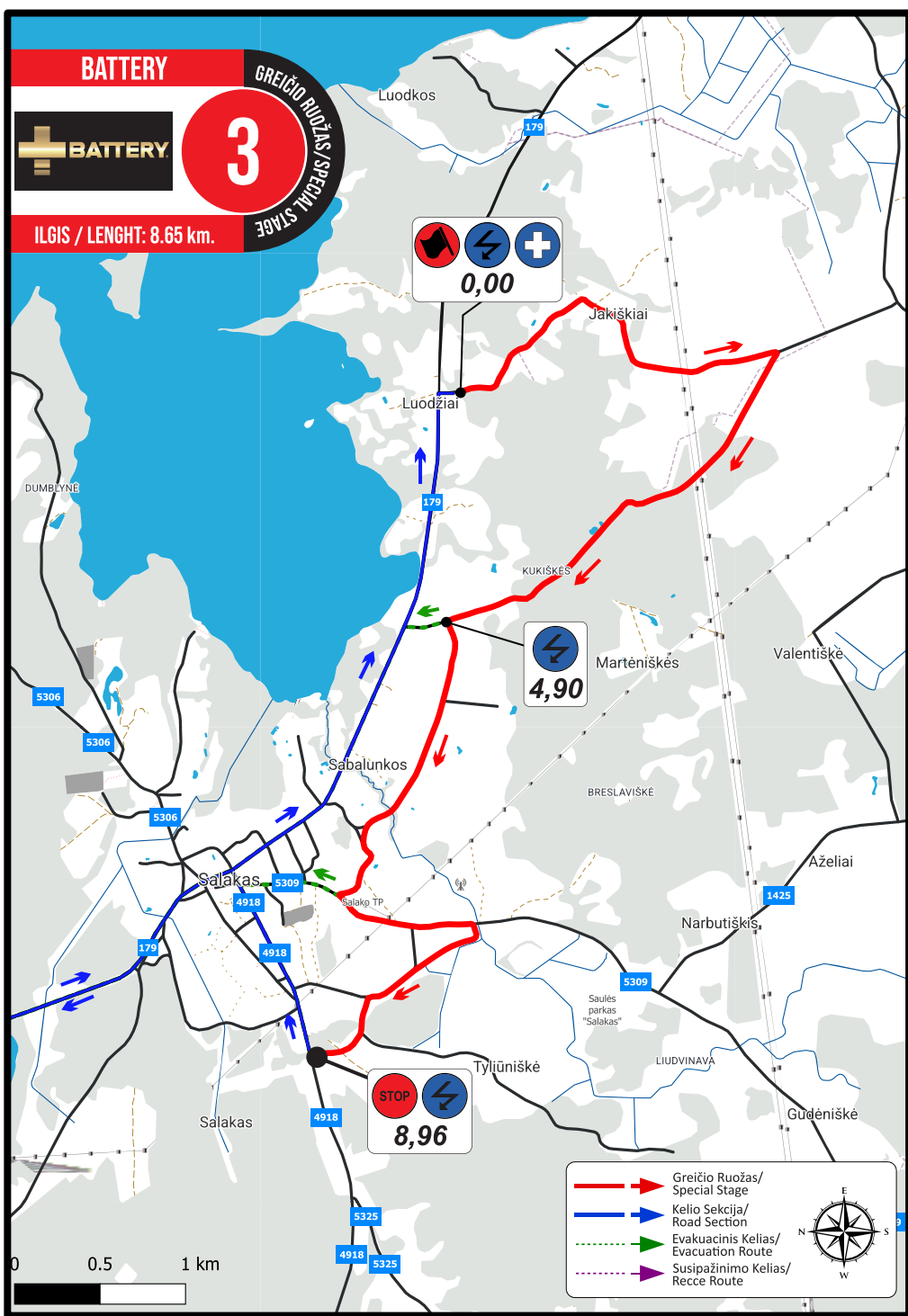
LK/TC - 2/5 Bachmatai		Atstumas/Distance:		Ratas/Leg: 1		
LK/TC - 3/6 Luodžiai		25,64 km		Sekcija/Section: 1/2		
		Vid. Greitis/ Avg. Speed		Laiko norma/Time allowed:		
		48,08 km/h		32 min		
Atstumas/Distance		Kryptis/Direction		Informacija/Information		
Visas/Total	Dalinis/Partial			Iki LK/ Distance Regress.		
25,56	2,07			ANT ŽVYRO/ONTO GRAVEL 		0,08
				 LK/TC 3/6 Luodžiai (0,06)		
<p>After TC 3 go to Page 39 Po LK3 verstis 39 puslapį</p> <p>After TC 6 go to Page 53 Po LK6 verstis 53 puslapį</p>						

BATTERY

**GREIČIO RUOŽAS
SPECIAL STAGE**

3

ILGIS / LENGHT: 8.65 km.



0,00

⚠ ⚡ +

4,90

⚡

STOP

8,96

⚡

- ➔ Greičio Ruožas/ Special Stage
- ➔ Kelio Sekcija/ Road Section
- ➔ Evakuacinis Kelias/ Evacuation Route
- ➔ Susipažinimo Kelias/ Recce Route

GR/SS 3
Battery



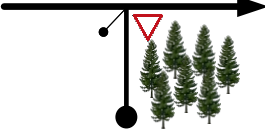
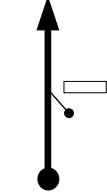

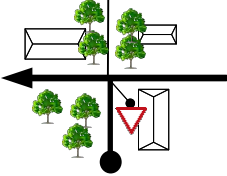
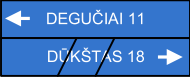
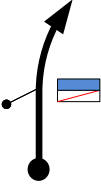
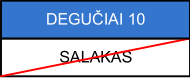
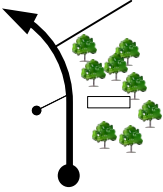

LK/TC - 3 Luodžiai		Atstumas/Distance:		Ratas/Leg: 1		
LK/TC - 4 Cholopovka		25,48 km		Seksija/Section: 1		
Greičio ruožas/ Special Stage 3		Rekordas/Record Route Revised/ Pakelstas GR		Laiko norma/Time allowed: 32 min		
Battery		8,65 km				
Atstumas/Distance		Kryptis/Direction		Informacija/Information		
Visas/Total	Dalinis/Partial					
0,00	0,00					25,48
0,50	0,50					24,98
2,30	1,80					23,18
4,90	2,60					20,58
6,27	1,37					19,21
0,52						

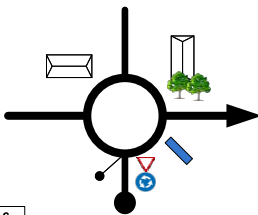
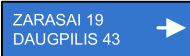
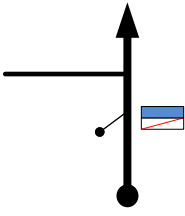
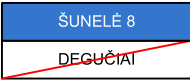
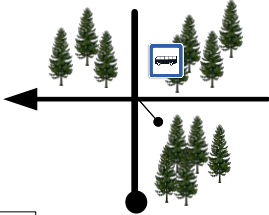



3

LK/TC - 3 Luodžiai		Atstumas/Distance:		Ratas/Leg: 1	
LK/TC - 4 Cholopovka		25,48 km		Sekcija/Section: 1	
Greičio ruožas/ Special Stage			3		Rekordas/Record
Battery			8,65 km		Route Revised/ Pakeistas GR
Atstumas/Distance		Kryptis/Direction		Informacija/Information	
Visas/Total	Dalinis/Partial			Iki LK/ Distance Regress.	
6,79	0,52			18,69	
		6	1,86	NEPJAUTI/ DON'T CUT	
7,63	0,84			17,85	
		7	1,02	NEPJAUTI/ DON'T CUT	
8,42	0,79			17,06	
		8	0,23		
8,65	0,23			 GR/SS 3 FINISH Battery	
		9	0,00	16,83	
8,96	0,31			 GR/SS 3 STOP Battery	
		10		 55.5754 26.1169	

3

0,20Versti greitai/
Turn quickly

LK/TC - 3 Luodžiai		Atstumas/Distance:		Ratas/Leg: 1	
LK/TC - 4 Cholopovka		25,48 km		Sekcija/Section: 1	
		Vid. Greitis/ Avg. Speed		Laiko norma/Time allowed:	
		47,78 km/h		32 min	
Atstumas/Distance		Kryptis/Direction		Informacija/Information	
Visas/Total	Dalinis/Partial			Iki LK/ Distance Regress.	
9,16	0,20			ANT ASFALTO/ONTO ASPHALT	
		11			16,32
9,52	0,36				
		12			15,96
10,39	0,87				
		13			15,09
11,35	0,96				
		14			14,13
20,75	9,40				
		15			4,73
	0,40				

LK/TC - 3 Luodžiai		Atstumas/Distance:		Ratas/Leg: 1	
LK/TC - 4 Cholopovka		25,48 km		Sekcija/Section: 1	
		Vid. Greitis/ Avg. Speed		Laiko norma/Time allowed:	
		47,78 km/h		32 min	
Atstumas/Distance		Kryptis/Direction		Informacija/Information	
Visas/Total	Dalinis/Partial			Iki LK/ Distance Regress.	
21,15	0,40	 16		4,33	
21,60	0,45	 17		3,88	
25,21	3,61	 18		0,27	
25,48	0,27	 19	 LK/TC 4 Cholopovka	0,00	
(0,11)					

GR/SS 4
Ramirent



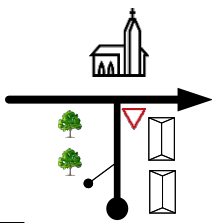


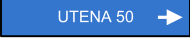



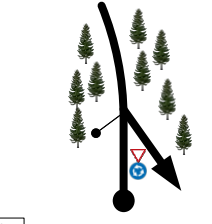


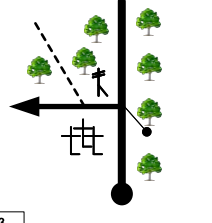

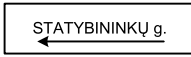
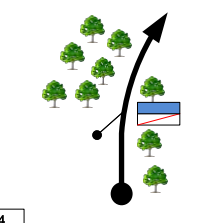


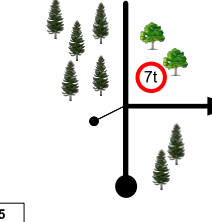

LK/TC - 4 Cholopvka		Atstumas/Distance:		Ratas/Leg: 1	
LK/TC - 4a Service IN		16,96 km		Sekoja/Section: 1	
Greičio ruožas/ Special Stage 4		Rekordas/Record V. Žala 3:43,50		Laiko norma/Time allowed: 25 min	
Ramirent 7,64 km					
Atstumas/Distance		Kryptis/Direction		Informacija/Information	
Visas/Total	Dalinis/Partial			Iki LK/ Distance Regress.	
0,00	0,00			<p>GR/SS 4 START Ramirent</p> <div style="border: 1px solid black; padding: 2px; display: inline-block;"> SOS 55.6793 26.1095 </div>	
		1	7,64		16,96
3,24	3,24				
		2	4,40		13,72
4,85	1,61				
		3	2,79		12,11
5,42	0,57			SOS - 1 <div style="border: 1px solid black; padding: 2px; display: inline-block;"> GPS 55.7051 26.1336 </div>	
		4	2,22		11,54
5,81	0,39				
		5	1,83		11,15
1,83					

4

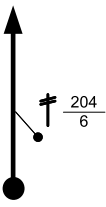

LK/TC - 4 Cholopovka		Atstumas/Distance:		Ratas/Leg: 1		
LK/TC - 4a Service IN		16,96 km		Sekcija/Section: 1		
Greičio ruožas/ Special Stage		4		Rekordas/Record		
Ramirent		7,64 km		V. Žala 3:43,50		
Atstumas/Distance		Kryptis/Direction		Informacija/Information		
Visas/Total	Dalinis/Partial			Laiko norma/Time allowed: 25 min		
				Iki LK/ Distance Regress.		
7,64	1,83			<p>GR/SS 4 FINISH Ramirent</p>		9,32
7,98	0,34			<p>ANT ASFALTO/ONTO ASPHALT</p> <p>GR/SS 4 STOP Ramirent</p>		8,98
11,47	3,49			<p>ŠTADVILIAI</p>		5,49
12,49	1,02			<p>ŠILINIŠKĖS 3 →</p>		4,47
12,74	0,25			<p>ZARASAI 4</p> <p>ŠTADVILIAI</p>		4,22
1,17						

4

LK/TC - 4 Cholopovka		Atstumas/Distance:		Ratas/Leg:	1
LK/TC - 4a Service IN		16,96 km		Sekcija/Section:	1
		Vid. Greitis/ Avg. Speed		Laiko norma/Time allowed:	
		40,70 km/h		25 min	
Atstumas/Distance		Kryptis/Direction	Informacija/Information		Iki LK/ Distance Regress.
Visas/Total	Dalinis/Partial				
13,91	1,17	 11	<div style="border: 1px solid black; padding: 5px; width: fit-content; margin: auto;">ZARASAI</div>		3,05
15,25	1,34	 12	<div style="border: 1px solid black; padding: 5px; width: fit-content; margin: auto;"> ← OPELIA/39 ROKIŠKIS 56 </div>		1,71
16,61	1,36	 13	<div style="border: 1px solid black; padding: 5px; width: fit-content; margin: auto;"> DARIAUS IR GIRĖNO g. </div>		0,35
16,85	0,24	 14	<div style="border: 1px solid black; padding: 5px; width: fit-content; margin: auto;"> SAVANORIŲ g. </div>		0,11
16,96	0,11	 15	<div style="text-align: center;"> <p>LK/TC 4a Service IN</p> <div style="border: 1px solid black; padding: 2px; display: inline-block; margin-top: 5px;"> 55.7337 26.2474 </div> </div>		0,00

LK/TC - 4c Regroup OUT		Atstumas/Distance:		Ratas/Leg: 1		
LK/TC - 5 Bachmatai		6,64 km		Sekcija/Section: 2		
		Vid. Greitis/ Avg. Speed		Laiko norma/Time allowed: 12 min		
		33,20 km/h				
Atstumas/Distance		Kryptis/Direction		Iki LK/ Distance Regress.		
Visas/Total	Dalinis/Partial			Informacija/Information		
0,00	0,00			   <p>LK/TC 4c Regroup OUT</p>   		6,64
		1				
1,03	1,03			 		5,61
		2				
1,86	0,83			 		4,78
		3				
2,85	0,99			 		3,79
		4				
6,58	3,73			<p>ANT ŽYVRO/ONTO GRAVEL</p> 		0,06
		5				

0,06Versti greitai/
Turn quickly

LK/TC - 4c Regroup OUT		Atstumas/Distance:	Ratas/Leg:	1
LK/TC - 5 Bachmatai		6,64 km	Sekcija/Section:	2
		Vid. Greitis/ Avg. Speed	Laiko norma/Time allowed:	12 min
		33,20 km/h		
Atstumas/Distance		Kryptis/Direction	Informacija/Information	Iki LK/ Distance Regress.
Visas/Total	Dalinis/Partial			
6,64	0,06		 LK/TC 5 Bachmatai	0,00
		6	(0,06)	

After **TC 5** go to Page **33**
 Po **LK5** versti **33** puslapj

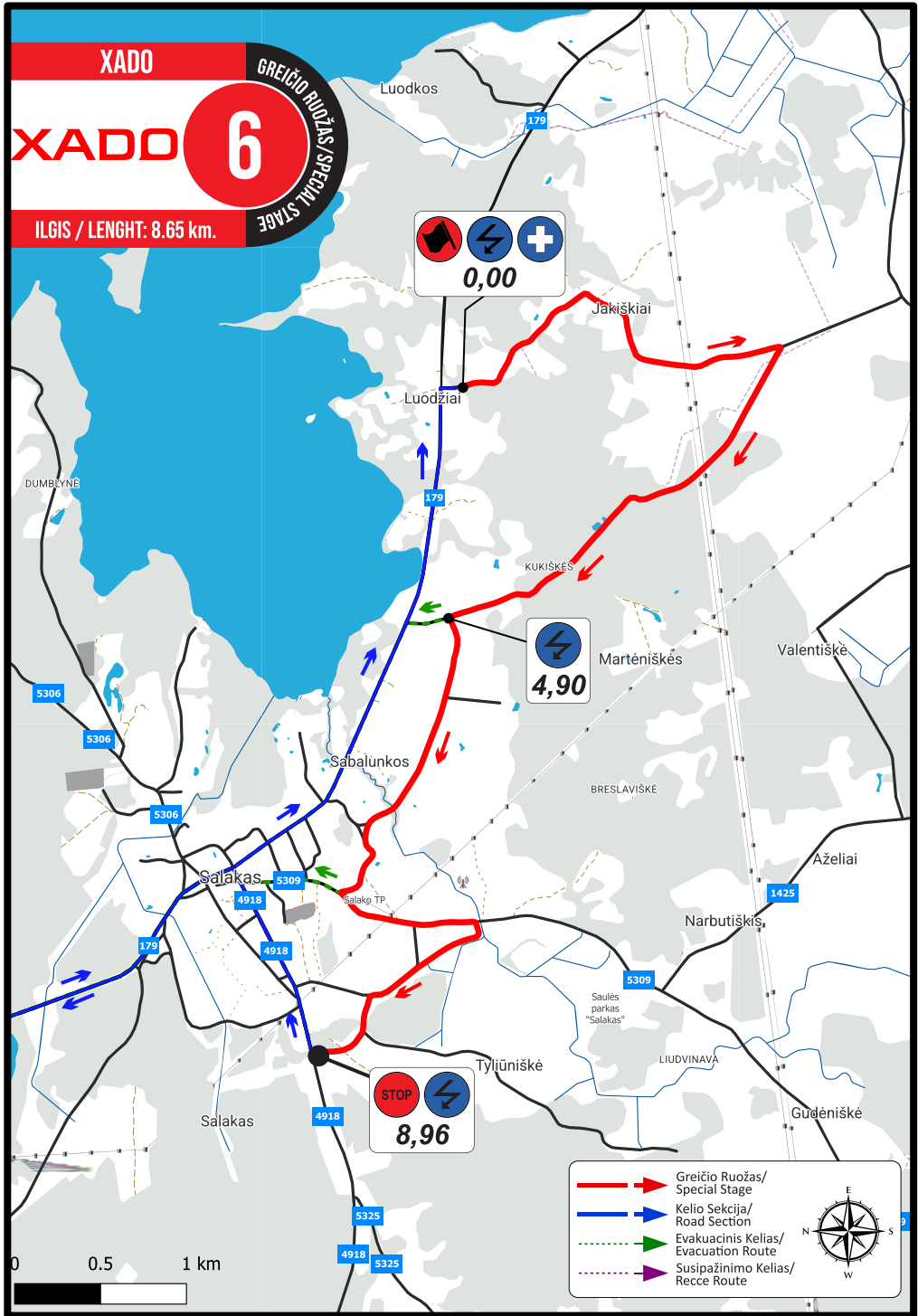
XADO

GREIČIO RUOŽAS / SPECIAL STAGE

XADO

6

ILGIS / LENGHT: 8.65 km.



GR/SS 6
XADO

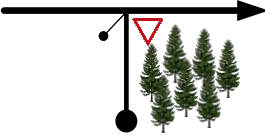
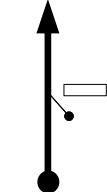

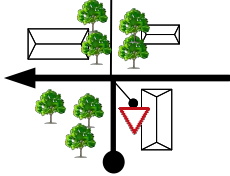

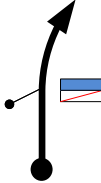
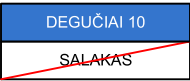
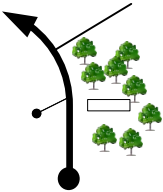



LK/TC - 6 Luodžiai		Atstumas/Distance:		Ratas/Leg: 1	
LK/TC - 6a Service IN		37,74 km		Sekcija/Section: 2	
Greičio ruožas/ Special Stage		6		Rekordas/Record	
XADO		8,65 km		Laiko norma/Time allowed: 45 min	
Atstumas/Distance		Kryptis/Direction		Informacija/Information	
Visas/Total	Dalinis/Partial			Iki LK/ Distance Regress.	
0,00	0,00			<p>GR/SS 6 START XADO</p>	
				<p>37,74</p>	
0,50	0,50				
				<p>35,44</p>	
2,30	1,80				
				<p>32,84</p>	
4,90	2,60			<p>31,47</p>	
				<p>0,52</p>	
6,27	1,37			<p>0,52</p>	

6

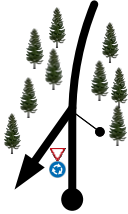

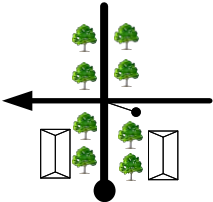


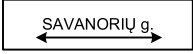
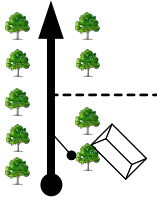


LK/TC - 6 Luodžiai		Atstumas/Distance:		Ratas/Leg:	1
LK/TC - 6a Service IN		37,74 km		Sekcija/Section:	2
Greičio ruožas/ Special Stage		6		Rekordas/Record	Laiko norma/Time allowed:
XADO		8,65 km		Route Revised/ Pakeistas GR	45 min
Atstumas/Distance		Kryptis/Direction		Informacija/Information	
Visas/Total	Dalinis/Partial			Iki LK/ Distance Regress.	
6,79	0,52			NEPJAUTI/ DON'T CUT	
		6	1,86	30,95	
7,63	0,84			NEPJAUTI/ DON'T CUT	
		7	1,02	30,11	
8,42	0,79				
		8	0,23	29,32	
8,65	0,23			 GR/SS 6 FINISH XADO	
		9	0,00	29,09	
8,96	0,31			 GR/SS 6 STOP XADO	
		10		 55.5754 26.1169	
0,20	Versti greitai/ Turn quickly		Page 54 of 121		

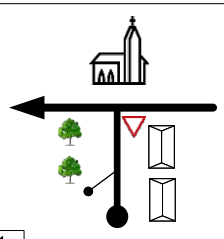


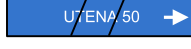



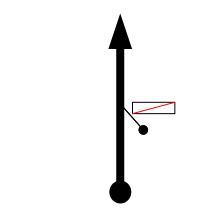
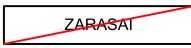
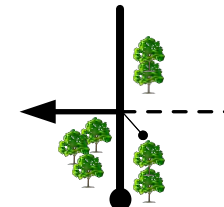

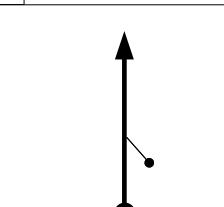

6

LK/TC - 6 Luodžiai		Atstumas/Distance:		Ratas/Leg: 1	
LK/TC - 6a Service IN		37,74 km		Sekcija/Section: 2	
		Vid. Greitis/ Avg. Speed		Laiko norma/Time allowed:	
		50,32 km/h		45 min	
Atstumas/Distance		Kryptis/Direction		Informacija/Information	
Visas/Total	Dalinis/Partial			Iki LK/ Distance Regress.	
9,16	0,20			ANT ASFALTO/ONTO ASPHALT	
		11			
9,52	0,36				
		12			
10,39	0,87				
		13			
11,35	0,96				
		14			
20,75	9,40				
		15			
0,40					

LK/TC - 6 Luodžiai		Atstumas/Distance:		Ratas/Leg:	1
LK/TC - 6a Service IN		37,74 km		Sekcija/Section:	2
		Vid. Greitis/ Avg. Speed		Laiko norma/Time allowed:	
		50,32 km/h		45 min	
Atstumas/Distance		Kryptis/Direction		Informacija/Information	
Visas/Total	Dalinis/Partial			Iki LK/ Distance Regress.	
21,15	0,40	16			16,59
21,60	0,45	17			16,14
28,10	6,50	18			9,64
29,11	1,01	19			8,63
33,95	4,84	20			3,79

2,00

LK/TC - 6 Luodžiai		Atstumas/Distance:		Ratas/Leg: 1	
LK/TC - 6a Service IN		37,74 km		Sekcija/Section: 2	
		Vid. Greitis/ Avg. Speed		Laiko norma/Time allowed:	
		50,32 km/h		45 min	
Atstumas/Distance		Kryptis/Direction		Informacija/Information	
Visas/Total	Dalinis/Partial			Iki LK/ Distance Regress.	
35,95	2,00	 21		1,79	
37,34	1,39	 22		0,40	
37,62	0,28	 23		0,12	
37,74	0,12	 24	 LK/TC 6a Service IN 	0,00	

LK/TC - 6c Regroup OUT		Atstumas/Distance:		Ratas/Leg: 1		
LK/TC - 7 Liaudiškiai		3,30 km		Sekcija/Section: 3		
		Vid. Greitis/ Avg. Speed		Laiko norma/Time allowed: 12 min		
		16,50 km/h				
Atstumas/Distance		Kryptis/Direction		Informacija/Information		
Visas/Total	Dalinis/Partial			Iki LK/ Distance Regress.		
0,00	0,00			   <p>LK/TC 6c Regroup OUT</p>   		3,30
		1				
2,34	2,34					0,96
		2				
3,05	0,71			<p>ANT ŽYVRO/ONTO GRAVEL</p> 		0,25
		3				
3,30	0,25			 <p>LK/TC 7 Liaudiškiai</p>		0,00
		4		(0,04)		

Karčiomka

MINIBOOK.LT

MINI
BOOK.LT

lavinti ir džiuginti!

ILGIS / LENGTH: 7.55 km.

GREIČIO RUOŽAS
SPECIAL STAGE

7

4,95

Tabaras

Ažuomeniskiai

Ažumėdinė

Palazdinė

Jauneikiai

Raudondvaris

Vosyliškis

Laukesa

STOP 8,00

Liaudiškiai

0,00

Dimitrišk

Sarakiškės

Zarasai

Matuliškės

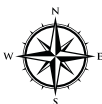
Juodlaukiai

5306


5315

102

- Greičio Ruožas/
Special Stage
- Kelio Sekcija/
Road Section
- Evakuacinis Kelias/
Evacuation Route
- Susipažinimo Kelias/
Recce Route



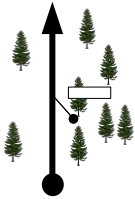
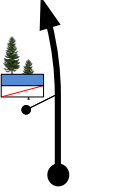
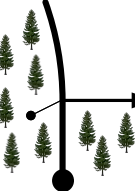


GR/SS 7
Minibook.It

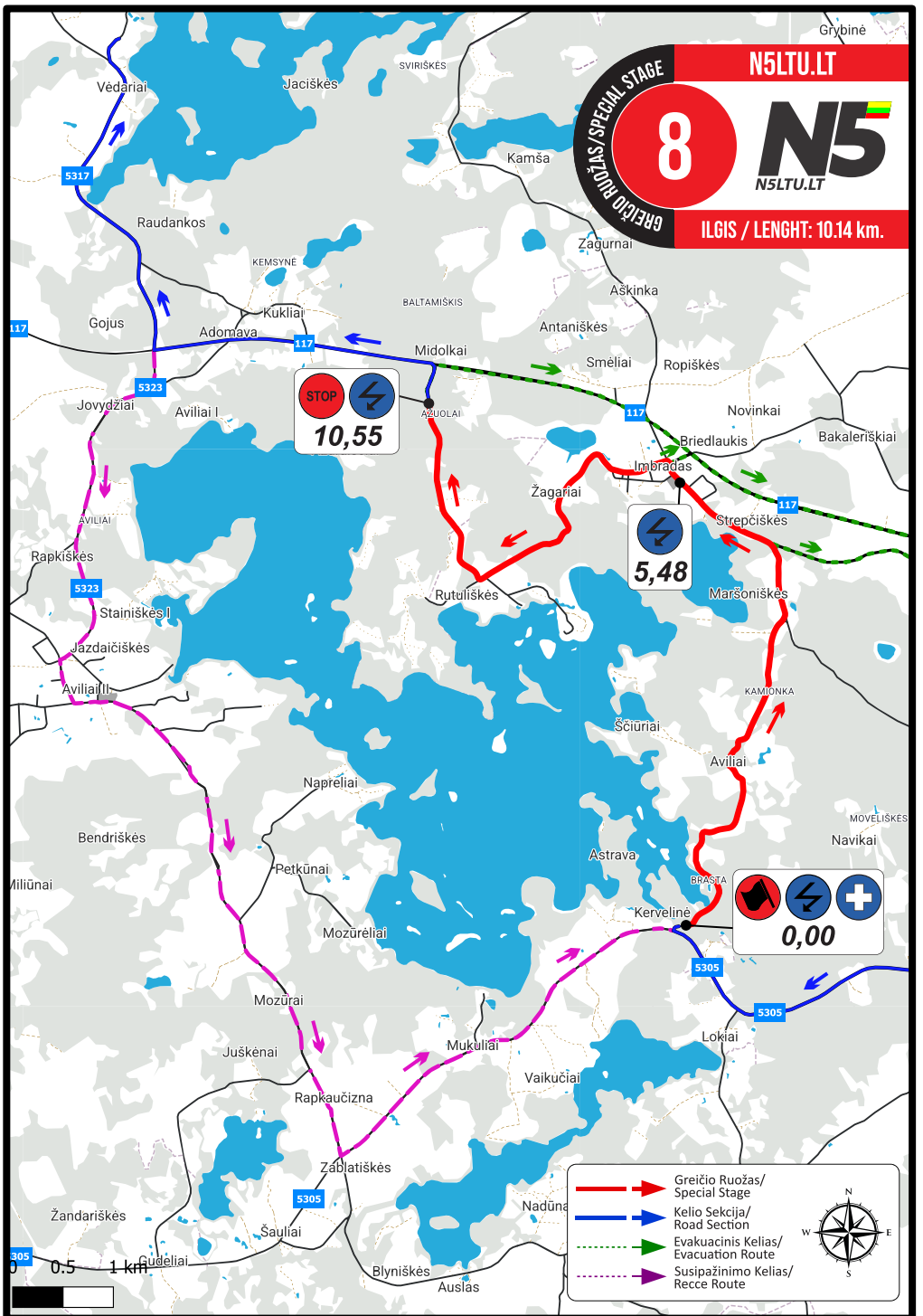


LK/TC - 7 Liaudiškiai		Atstumas/Distance:		Ratas/Leg: 1	
LK/TC - 8 Kervelinė		18,29 km		Seksija/Section: 3	
Greičio ruožas/ Special Stage		7		Rekordas/Record	
Minibook.lt		7,55 km		Route Revised/ Pakelstas GR	
				Laiko norma/Time allowed: 27 min	
Atstumas/Distance		Kryptis/Direction		Informacija/Information	
Visas/Total	Dalinis/Partial				
0,00	0,00			<p>GR/SS 7 START Minibook.lt</p> <div style="border: 1px solid black; padding: 2px; display: inline-block;"> SOS 55.3677 26.1786 </div>	
2,08	2,08			16,21	
4,95	2,87			SOS - 1 <div style="border: 1px solid black; padding: 2px; display: inline-block;"> SOS 55.7721 26.2471 </div>	
6,52	1,57			11,77	
7,55	1,03			<p>GR/SS 7 FINISH Minibook.lt</p>	
0,45					

7

LK/TC - 7 Liaudiškiai		Atstumas/Distance:		Ratas/Leg: 1		
LK/TC - 8 Kervelinė		18,29 km		Sekcija/Section: 3		
		Vid. Greitis/ Avg. Speed		Laiko norma/Time allowed: 27 min		
		40,64 km/h				
Atstumas/Distance		Kryptis/Direction		Iki LK/ Distance Regress.		
Visas/Total	Dalinis/Partial			Informacija/Information		
8,00	0,45			<p>GR/SS 7 STOP Minibook.lt</p>		10,29
		6				
8,21	0,21			<p>ANT ASFALTO/ONTO ASPHALT</p>		10,08
		7				
9,74	1,53			<p>ZARASAI</p>		8,55
		8				
9,83	0,09			<p>VENCAVAI 19 →</p>		8,46
		9				
11,18	1,35			<p>ŠTADVILIAI 2</p> <p>ZARASAI</p>		7,11
		10				

LK/TC - 7 Liaudiškiai		Atstumas/Distance:		Ratas/Leg: 1		
LK/TC - 8 Kervelinė		18,29 km		Seksija/Section: 3		
		Vid. Greitis/ Avg. Speed		Laiko norma/Time allowed:		
		40,64 km/h		27 min		
Atstumas/Distance		Kryptis/Direction		Iki LK/ Distance Regress.		
Visas/Total	Dalinis/Partial			Informacija/Information		
12,36	1,18			<div style="border: 1px solid black; padding: 5px; width: fit-content; margin: auto;">ŠTADVILIAI</div>		5,93
		11				
13,64	1,28			<div style="border: 1px solid black; padding: 5px; width: fit-content; margin: auto;"> <div style="background-color: blue; color: white; padding: 2px;">MUKULIAI 7</div> <div style="border-top: 1px solid red; padding: 2px;">ŠTADVILIAI</div> </div>		4,65
		12				
18,17	4,53			ANT ŽYVRO/ONTO GRAVEL		0,12
		13				
18,29	0,12			<div style="text-align: center;">  <p>LK/TC 8 Kervelinė</p> </div>		0,00
		14		(0,06)		

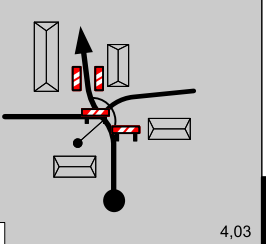
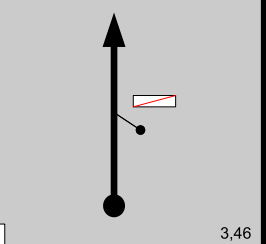
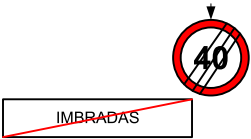
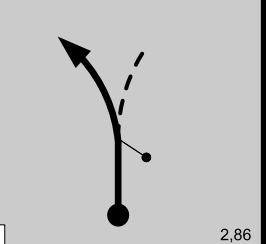
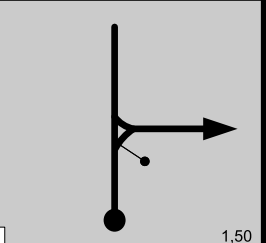
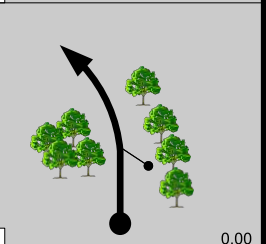



GR/SS 8
N5Ltu.lt





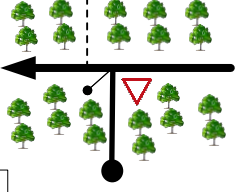
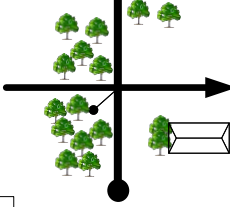

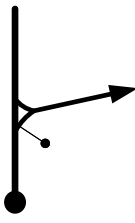





LK/TC - 8 Kervelinė		Atstumas/Distance:		Ratas/Leg:	1	
LK/TC - 9 Vėdariai		17,36 km		Sekcija/Section:	3	
Greičio ruožas/ Special Stage		8		Rekordas/Record	Laiko norma/Time allowed:	
N5Ltu.lt		10,14 km		Route Revised/ Pakelstas GR	27 min	
Atstumas/Distance		Kryptis/Direction		Informacija/Information		
Visas/Total	Dalinis/Partial			Iki LK/ Distance Regress.		
0,00	0,00			 GR/SS 8 START N5Ltu.lt 		17,36
		1	10,14			
3,73	3,73					13,63
		2	6,41			
5,40	1,67			ANT ASFALTO/ONTO ASPHALT 5,28KM 		11,96
		3	4,74			
5,48	0,08			 SOS - 1 		11,88
		4	4,66			
5,87	0,39					11,49
5,90	0,03	5	4,24			11,46
0,21						

8

LK/TC - 8 Kerveliné		Atstumas/Distance:		Ratas/Leg:	1
LK/TC - 9 Vėdariai		17,36 km		Sekcija/Section:	3
Greičio ruožas/ Special Stage N5Ltu.lt			8 10,14 km	Rekordas/Record Route Revised/ Pakelstas GR	Laiko norma/Time allowed: 27 min
Atstumas/Distance		Kryptis/Direction	Informacija/Information		Iki LK/ Distance Regress.
Visas/Total	Dalinis/Partial				
6,11	0,21	 6 4,03	ANT ŽVYROIŪŅŲ GRAVEL 6,57KM		11,25
6,68	0,57	 7 3,46			10,68
7,28	0,60	 8 2,86			10,08
8,64	1,36	 9 1,50			8,72
10,14	1,50	 10 0,00	 GR/SS 8 FINISH N5Ltu.lt		7,22
0,41					

8

LK/TC - 8 Kervelinė		Atstumas/Distance:		Ratas/Leg:	1
LK/TC - 9 Vėdariai		17,36 km		Sekcija/Section:	3
		Vid. Greitis/ Avg. Speed		Laiko norma/Time allowed:	
		38,58 km/h		27 min	
Atstumas/Distance		Kryptis/Direction		Informacija/Information	
Visas/Total	Dalinis/Partial			Iki LK/ Distance Regress.	
10,55	0,41	11		 GR/SS 8 STOP N5Ltu.lt  	6,81
10,93	0,38	12		ANT ASFALTO/ONTO ASPHALT	6,43
13,75	2,82	13			3,61
17,07	3,32	14		ANT ŽVYRO/ONTO GRAVEL 	0,29
17,36	0,29	15		 LK/TC 9 Vėdariai	0,00

(0,06)

VASAKNOS

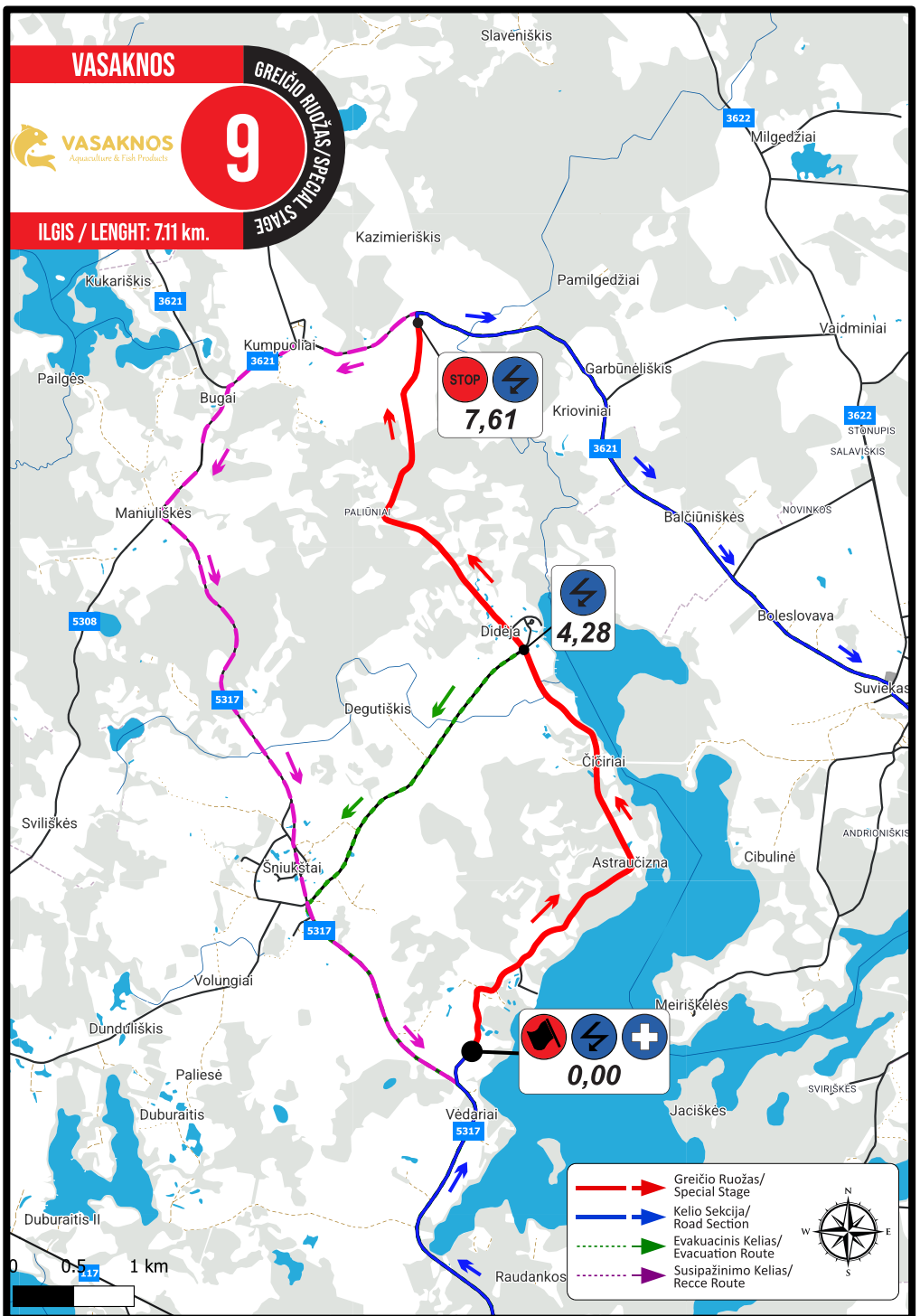


VASAKNOS
Aquaculture & Fish Products

9

GREIČIO RUOŽAS
SPECIAL STAGE

ILGIS / LENGHT: 7.11 km.



GR/SS 9
Vasaknos

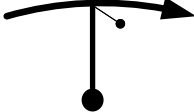
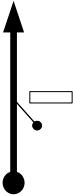
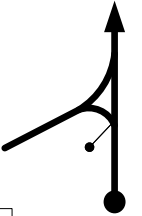
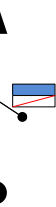
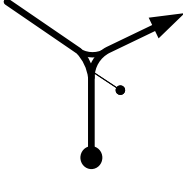


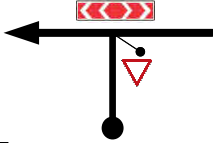

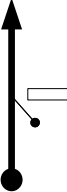

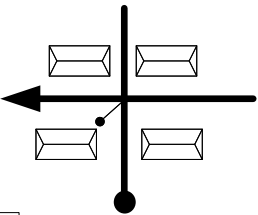

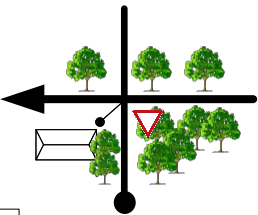
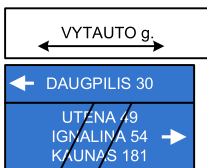
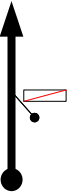
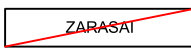
LK/TC - 9 Vėdariai		Atstumas/Distance:		Ratas/Leg: 1	
LK/TC - 10 Liaudiškiai		34,37 km		Sekcija/Section: 3	
Greičio ruožas/ Special Stage		9		Rekordas/Record	
Vasaknos		7,11 km		New SS/ Naujas GR	
				47 min	
Atstumas/Distance		Kryptis/Direction		Informacija/Information	
Visas/Total	Dalinis/Partial				
0,00	0,00			<p>GR/SS 9 START Vasaknos</p>	
		1	7,11		34,37
0,48	0,48			<p>NEPJAUTI/ DON'T CUT</p>	
		2	6,63		33,89
4,28	3,80			<p>SOS - 1</p>	
		3	2,83		30,09
7,11	2,83			<p>GR/SS 9 FINISH Vasaknos</p>	
		4	0,00		27,26
7,61	0,50			<p>GR/SS 9 STOP Vasaknos</p>	
		5			26,76

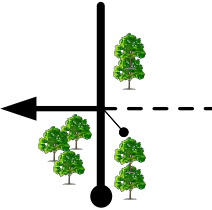



0,05

Versti greitai/
Turn quickly

9

LK/TC - 9 Vėdariai		Atstumas/Distance:		Ratas/Leg: 1	
LK/TC - 10 Liaudiškiai		34,37 km		Seksija/Section: 3	
		Vid. Greitis/ Avg. Speed		Laiko norma/Time allowed:	
		43,88 km/h		47 min	
Atstumas/Distance		Kryptis/Direction		Iki LK/ Distance Regress.	
Visas/Total	Dalinis/Partial			Informacija/Information	
7,16	0,05				
		6			
12,18	5,02			<div style="border: 1px solid black; padding: 5px; text-align: center;">SUVIEKAS</div>	
		7			
12,60	0,42			ANT ASFALTO/ONTO ASPHALT <div style="border: 1px solid black; padding: 5px; background-color: #0056b3; color: white; display: flex; justify-content: space-between;"> ↑ ZARASAI 19 </div> <div style="border: 1px solid black; padding: 5px; background-color: #0056b3; color: white; display: flex; justify-content: space-between;"> ← SAMANIAI 9 </div>	
		8			
13,44	0,84			<div style="border: 1px solid black; padding: 5px; background-color: #0056b3; color: white; display: flex; justify-content: space-between;"> ZARASAI 18 </div> <div style="border: 1px solid black; padding: 5px; background-color: #0056b3; color: white; display: flex; justify-content: space-between;"> SUVIEKAS </div>	
		9			
15,73	2,29			<div style="border: 1px solid black; padding: 5px; background-color: #0056b3; color: white; display: flex; justify-content: space-between;"> ← RĀUDIŅĒ 4 </div> <div style="border: 1px solid black; padding: 5px; background-color: #0056b3; color: white; display: flex; justify-content: space-between;"> ZARASAI 16 → </div>	
		10			

LK/TC - 9 Vėdariai		Atstumas/Distance:		Ratas/Leg: 1		
LK/TC - 10 Liaudiškiai		34,37 km		Seksija/Section: 3		
		Vid. Greitis/ Avg. Speed		Laiko norma/Time allowed:		
		43,88 km/h		47 min		
Atstumas/Distance		Kryptis/Direction		Iki LK/ Distance Regress.		
Visas/Total	Dalinis/Partial			Informacija/Information		
26,12	10,39					7,75
		11				
29,68	3,56					4,19
		12				
30,93	1,25					2,94
		13				
31,70	0,77					2,17
		14				
33,41	1,71					0,46
		15				
	0,71					

LK/TC - 9 Vėdariai		Atstumas/Distance:		Ratas/Leg: 1	
LK/TC - 10 Liaudiškiai		34,37 km		Seksija/Section: 3	
		Vid. Greitis/ Avg. Speed		Laiko norma/Time allowed:	
		43,88 km/h		47 min	
Atstumas/Distance		Kryptis/Direction	Informacija/Information		Iki LK/ Distance Regress.
Visas/Total	Dalinis/Partial				
34,12	0,71		ANT ŽYVYRO/ONTO GRAVEL		0,25
			16		
34,37	0,25				0,00
			17	LK/TC 10 Liaudiškiai (0,04)	

GR/SS 10
DACIA



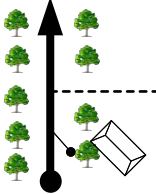


LK/TC - 10 Liaudiškiai		Atstumas/Distance:		Ratas/Leg: 1	
LK/TC - 10a Service IN		11,59 km		Seksija/Section: 3	
Greičio ruožas/ Special Stage		10		Rekordas/Record	
DACIA		7,55 km		Route Revised/ Pakelstas GR	
				Laiko norma/Time allowed: 20 min	
Atstumas/Distance		Kryptis/Direction		Informacija/Information	
Visas/Total	Dalinis/Partial				
0,00	0,00			GR/SS 10 START DACIA	11,59
		1 7,55			
2,08	2,08				9,51
		2 5,47			
4,95	2,87		SOS - 1		6,64
		3 2,60			
6,52	1,57				5,07
		4 1,03			
7,55	1,03		GR/SS 10 FINISH DACIA		4,04
		5 0,00			
0,45					

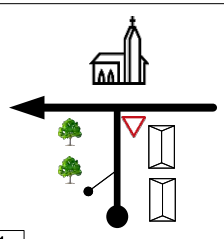


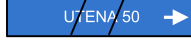



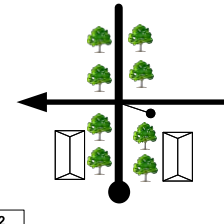
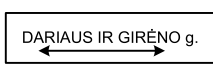
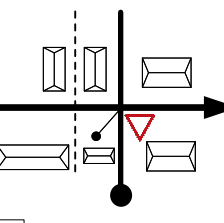
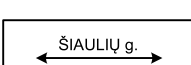
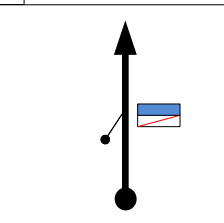


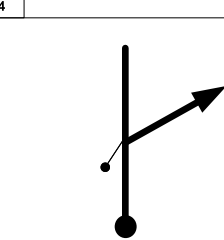
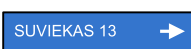
10

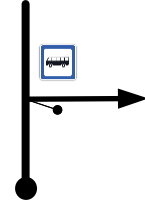


LK/TC - 10 Liaudiškiai		Atstumas/Distance:		Ratas/Leg: 1		
LK/TC - 10a Service IN		11,59 km		Seksija/Section: 3		
		Vid. Greitis/ Avg. Speed		Laiko norma/Time allowed: 20 min		
		34,77 km/h				
Atstumas/Distance		Kryptis/Direction		Iki LK/ Distance Regress.		
Visas/Total	Dalinis/Partial			Informacija/Information		
8,00	0,45			<p>GR/SS 10 STOP DACIA</p>		3,59
		6		ANT ASFALTO/ONTO ASPHALT		3,38
8,21	0,21					
		7		ZARASAI		1,85
9,74	1,53					
		8		DARIAUS IR GIRĖNO g.		0,35
11,24	1,50					
		9		SAVANORIŲ g.		0,11
11,48	0,24					
		10				

0,11

Versti greitai/
Turn quickly

LK/TC - 10 Liaudiškiai		Atstumas/Distance:	Ratas/Leg:	1
LK/TC - 10a Service IN		11,59 km	Sekcija/Section:	3
		Vid. Greitis/ Avg. Speed	Laiko norma/Time allowed:	20 min
		34,77 km/h		20 min
Atstumas/Distance		Kryptis/Direction	Informacija/Information	
Visas/Total	Dalinis/Partial		Iki LK/ Distance Regress.	
11,59	0,11			0,00
		11	LK/TC 10a Service IN	
				

LK/TC - 10c Regroup OUT		Atstumas/Distance:		Ratas/Leg: 1	
LK/TC - 11 Terteliai		16,29 km		Sekcija/Section: 4	
		Vid. Greitis/ Avg. Speed		Laiko norma/Time allowed: 22 min	
		44,43 km/h			
Atstumas/Distance		Kryptis/Direction	Informacija/Information		Iki LK/ Distance Regress.
Visas/Total	Dalinis/Partial				
0,00	0,00		   <p>LK/TC 10c Regroup OUT</p>   	16,29	
0,38	0,38			15,91	
0,91	0,53			15,38	
2,29	1,38		 	14,00	
5,69	3,40			10,60	

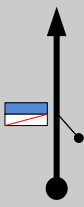
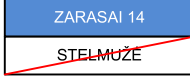
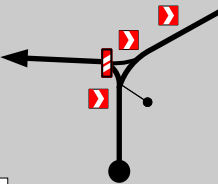
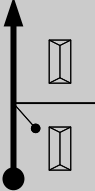

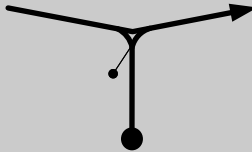
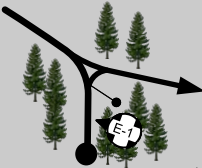

LK/TC - 10c Regroup OUT		Atstumas/Distance:		Ratas/Leg:	1
LK/TC - 11 Tertellai		16,29 km		Sekcija/Section:	4
		Vid. Greitis/ Avg. Speed		Laiko norma/Time allowed:	
		44,43 km/h		22 min	
Atstumas/Distance		Kryptis/Direction		Iki LK/ Distance Regress.	
Visas/Total	Dalinis/Partial			Informacija/Information	
14,62	8,93				
		6			
16,29	1,67			 LK/TC 11 Tertellai	
		7		(0,06)	

GR/SS 11
Nørdis



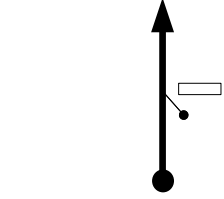

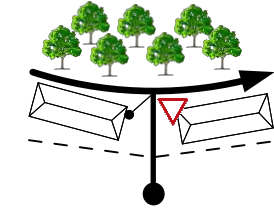
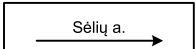
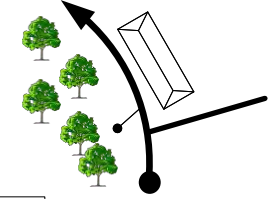

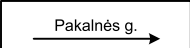

LK/TC - 11 Tertellai		Atstumas/Distance:		Ratas/Leg:	1
LK/TC - 11a Parc Ferme IN		22,56 km		Sekcija/Section:	4
Greičio ruožas/ Special Stage		11		Rekordas/Record	Laiko norma/Time allowed:
Nordis		17,33 km		Route Revised/ Pakelstas GR	30 min
Atstumas/Distance		Kryptis/Direction		Informacija/Information	
Visas/Total	Dalinis/Partial			Iki LK/ Distance Regress.	
0,00	0,00	 1 17,33		 GR/SS 11 START Nordis 55.8350 26.1586	
0,89	0,89	 2 16,44		 1,60km	
4,40	3,51	 3 12,93		ANT ASFALTO/ONTO ASPHALT 4,33KM 3,90km	
4,68	0,28	 4 12,65			
4,73	0,05	 5 12,60		 SOS - 1 55.8273 26.2195	
0,39					

11

LK/TC - 11 Tertellai		Atstumas/Distance:		Ratas/Leg: 1	
LK/TC - 11a Parc Ferme IN		22,56 km		Sekcija/Section: 4	
Greičio ruožas/ Special Stage		11		Rekordas/Record	
Nerdis		17,33 km		Route Revised/ Pakelstas GR	
Laiko norma/Time allowed:				30 min	
Atstumas/Distance		Kryptis/Direction		Informacija/Information	
Visas/Total	Dalinis/Partial			Iki LK/ Distance Regress.	
5,12	0,39				
		6	12,21		17,44
10,13	5,01			NEPJAUTI/ DON'T CUT ANT ŽVYRO/ONTO GRAVEL	
		7	7,20		12,43
10,16	0,03				
		8	7,17		12,40
11,61	1,45				
		9	5,72		10,95
12,81	1,20				
		10	4,52		9,75
1,95					

11

LK/TC - 11 Tertellai		Atstumas/Distance:		Ratas/Leg: 1	
LK/TC - 11a Parc Ferme IN		22,56 km		Sekcija/Section: 4	
Greičio ruožas/ Special Stage		11		Rekordas/Record	
Nordis		17,33 km		Route Revised/ Pakelstas GR	
Atstumas/Distance		Kryptis/Direction		Informacija/Information	
Visas/Total	Dalinis/Partial			Iki LK/ Distance Regress.	
14,76	1,95		NEPJAUTI/ DON'T CUT ANT ASFALTO/ONTO ASPHALT		7,80
17,33	2,57			GR/SS 11 FINISH Nordis	5,23
17,80	0,47			GR/SS 11 STOP Nordis	4,76
18,16	0,36				4,40
18,35	0,19				4,21

LK/TC - 11 Tertellai		Atstumas/Distance:		Ratas/Leg: 1	
LK/TC - 11a Parc Ferme IN		22,56 km		Sekcija/Section: 4	
		Vid. Greitis/ Avg. Speed		Laiko norma/Time allowed:	
		44,90 km/h		30 min	
Atstumas/Distance		Kryptis/Direction	Informacija/Information	Iki LK/ Distance Regress.	
Visas/Total	Dalinis/Partial				
20,68	2,33	 16		1,88	
22,45	1,77	 17		0,11	
22,56	0,11	 18	  <p>LK/TC 11a Parc Ferme IN</p> 	0,00	